
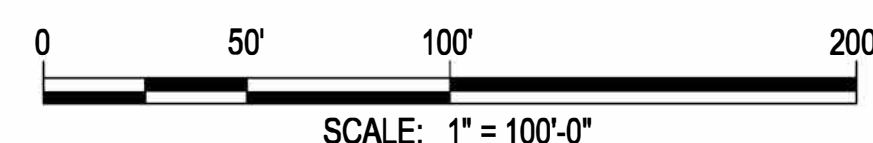


HICKORY RIDGE BICYCLE CORRIDOR
COLUMBIA, MARYLAND
HOWARD COUNTY OFFICE OF TRANSPORTATION

SHEET 1 OF 17

Howard County



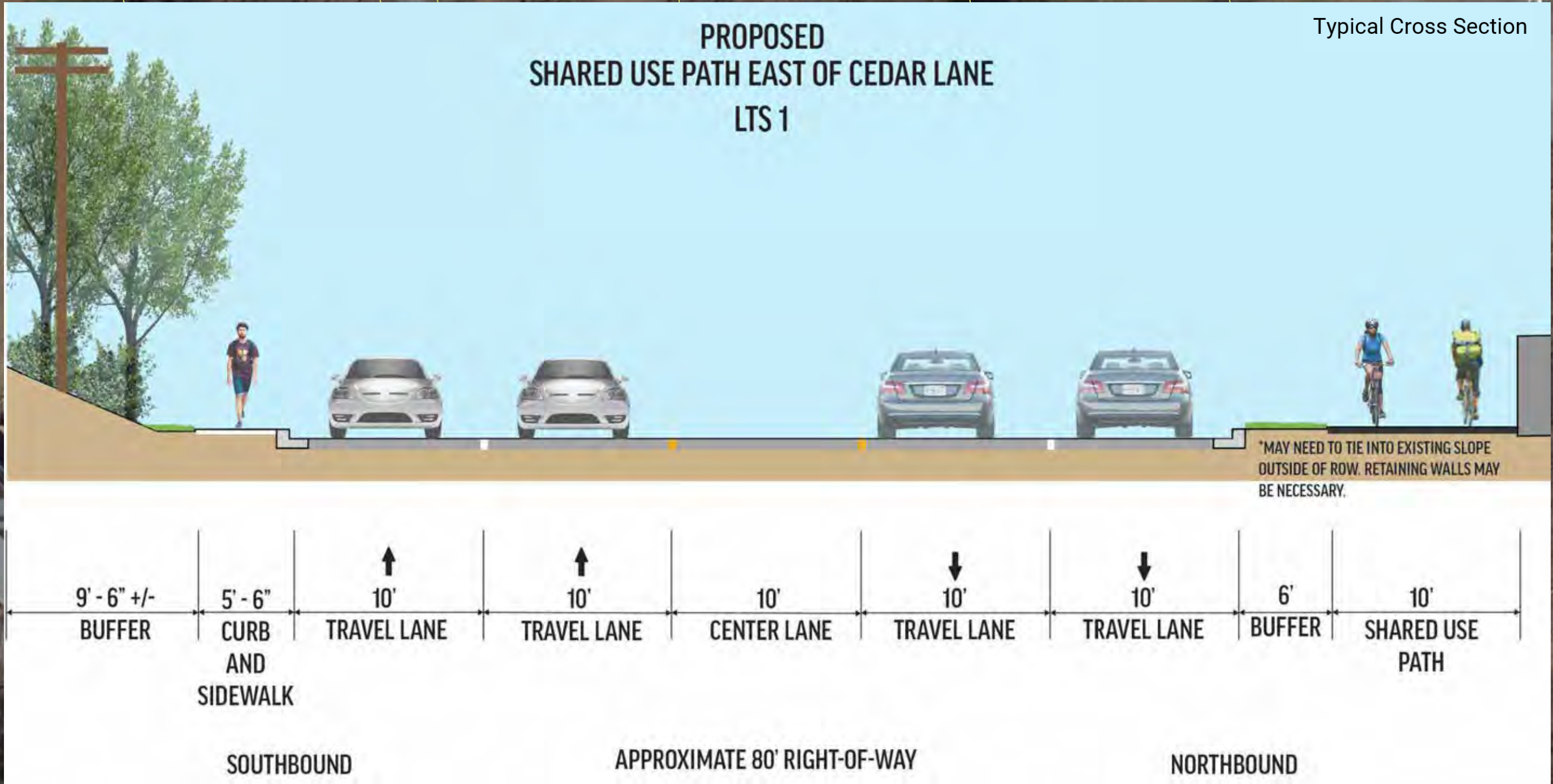
LEGEND

- Shared Use Path
- Buffered Bike Lane
- Bike Lane

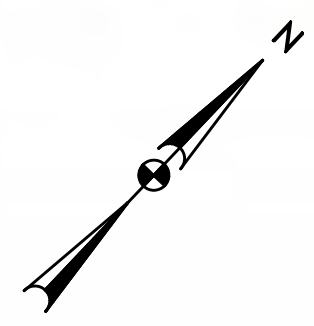
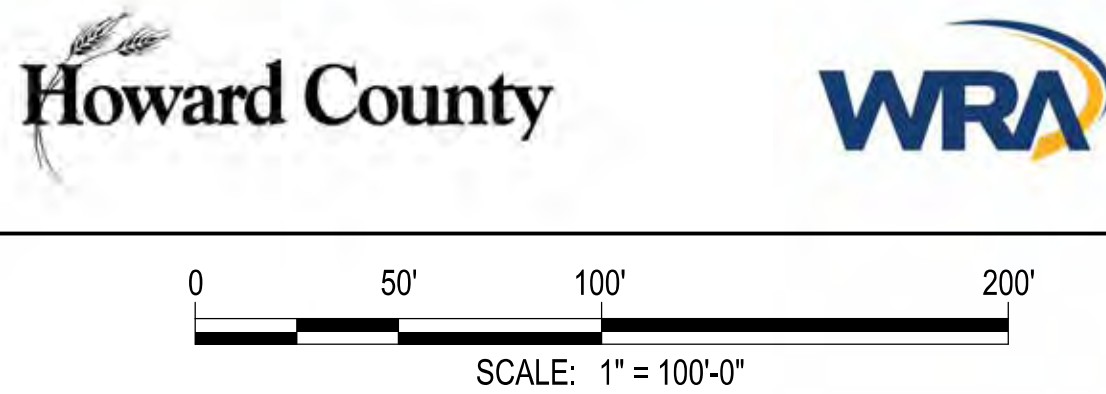
- Concrete/Sidewalk
- Crosswalk
- Bicycle Crossings
- Lawn Buffer

- Parcel Boundary
- Retaining Wall
- On-Street Parking
- New or Relocation of Concrete Curb

- Bike Lane Transition Zone
- Residential Driveways
- Existing Stormwater Management (SWM) Areas
- Potential Location for Stormwater Management (SWM)



HICKORY RIDGE BICYCLE CORRIDOR
COLUMBIA, MARYLAND
HOWARD COUNTY OFFICE OF TRANSPORTATION
SHEET 2 OF 17



LEGEND

Shared Use Path

Buffered Bike Lane

Bike Lane

Concrete/Sidewalk

Crosswalk

Bicycle Crossings

Lawn Buffer

Parcel Boundary

Retaining Wall

On-Street Parking

New or Relocation of Concrete Curb

Bike Lane Transition Zone



Residential Driveways


Existing Stormwater Management (SWM) Areas

Potential Location for Stormwater Management (SWM)




HICKORY RIDGE BICYCLE CORRIDOR
COLUMBIA, MARYLAND
HOWARD COUNTY OFFICE OF TRANSPORTATION
SHEET 3 OF 17





SCALE: 1" = 100'-0"



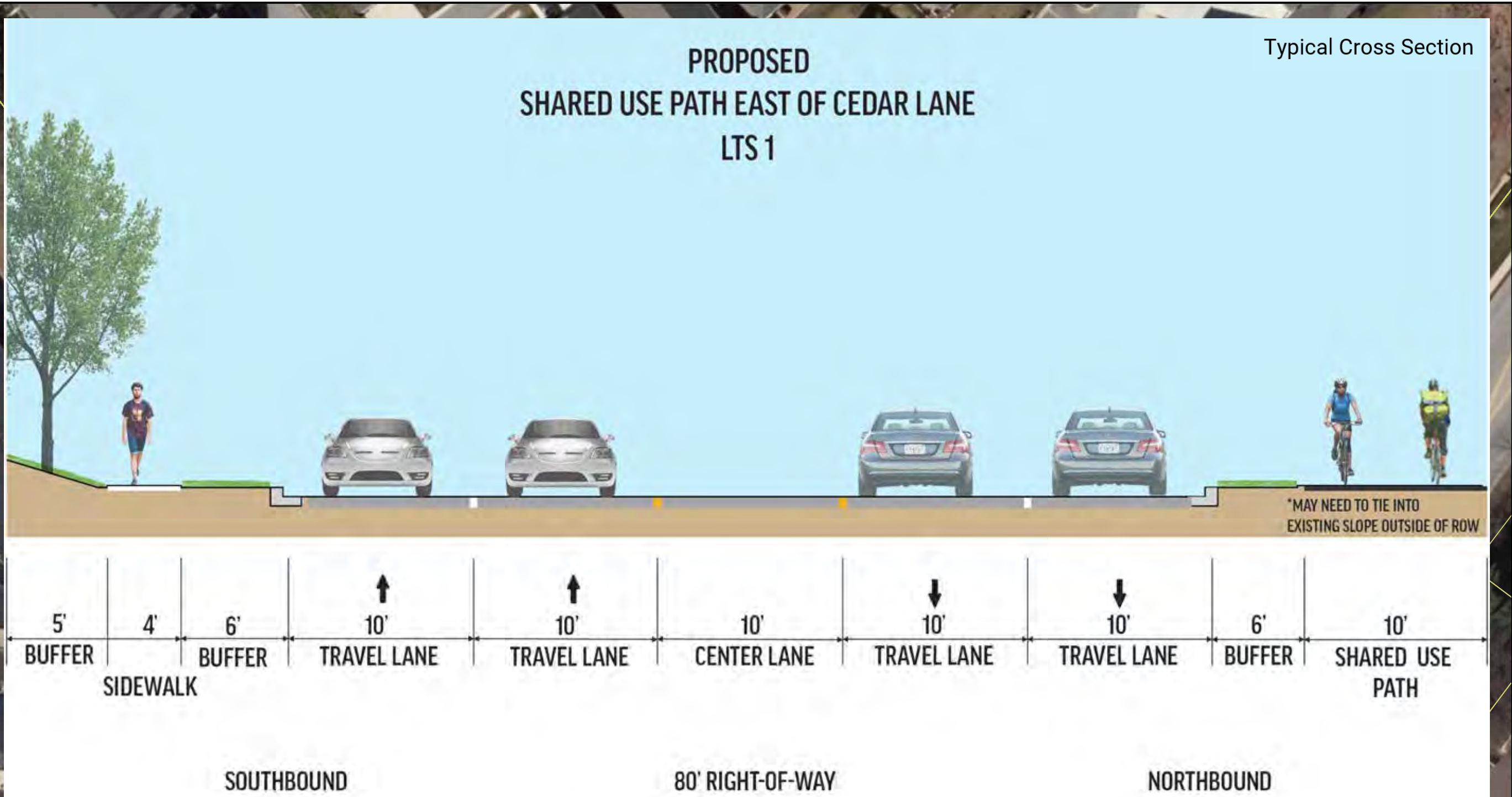
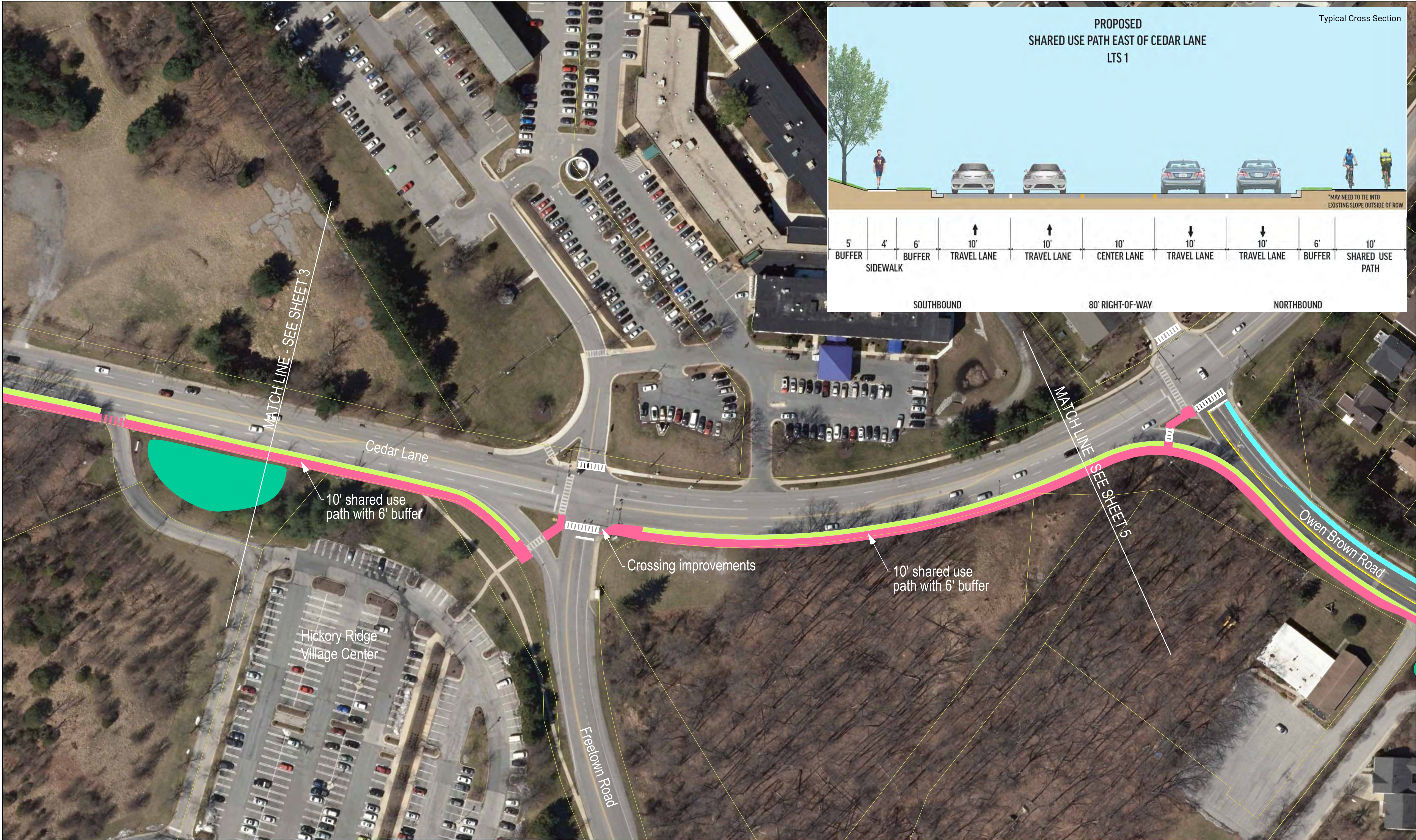
LEGEND

- Shared Use Path
- Buffered Bike Lane
- Bike Lane

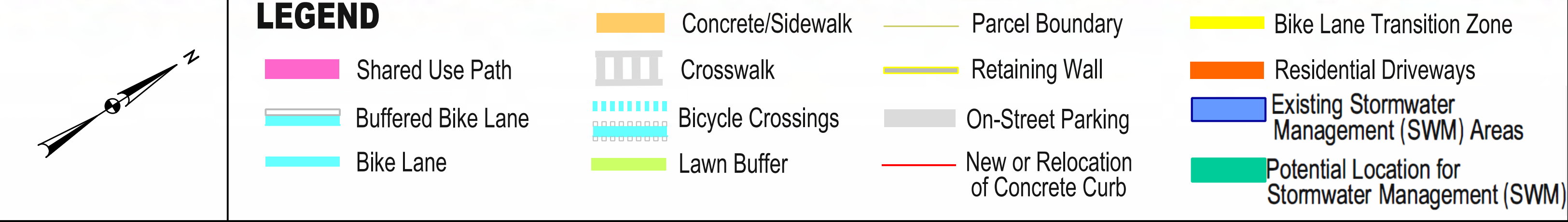
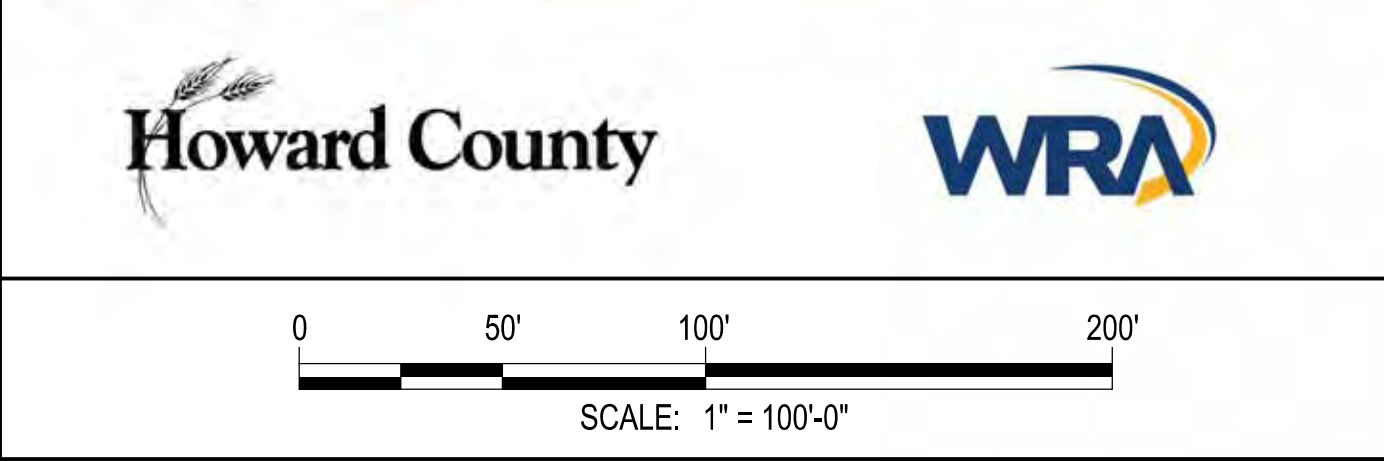
- Concrete/Sidewalk
- Crosswalk
- Bicycle Crossings
- Lawn Buffer

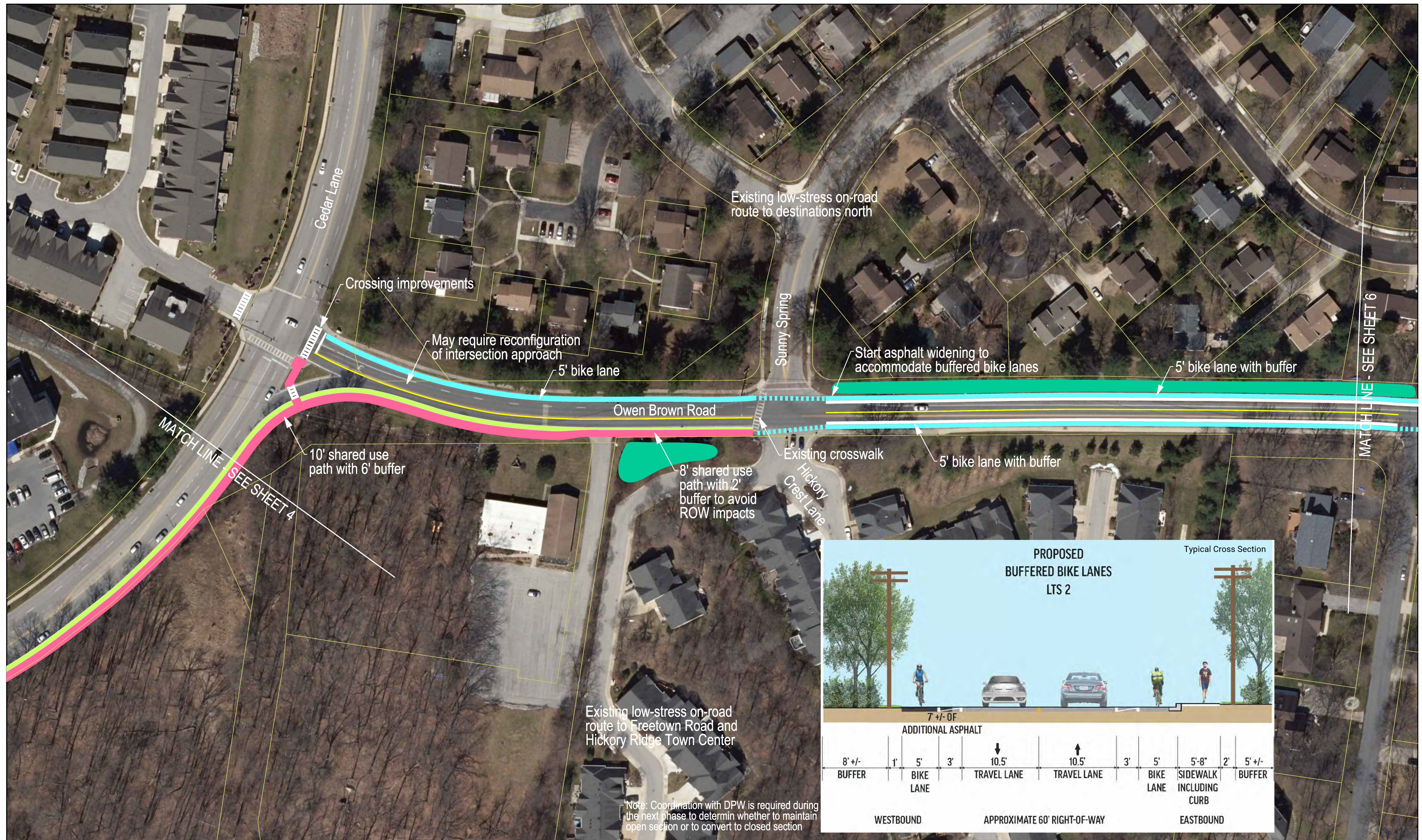
- Parcel Boundary
- Retaining Wall
- On-Street Parking
- New or Relocation of Concrete Curb

- Bike Lane Transition Zone
- Residential Driveways
- Existing Stormwater Management (SWM) Areas
- Potential Location for Stormwater Management (SWM)




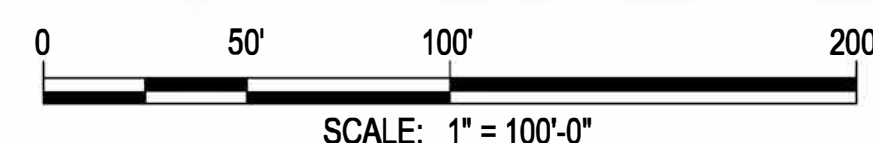
HICKORY RIDGE BICYCLE CORRIDOR
COLUMBIA, MARYLAND
HOWARD COUNTY OFFICE OF TRANSPORTATION
SHEET 4 OF 17



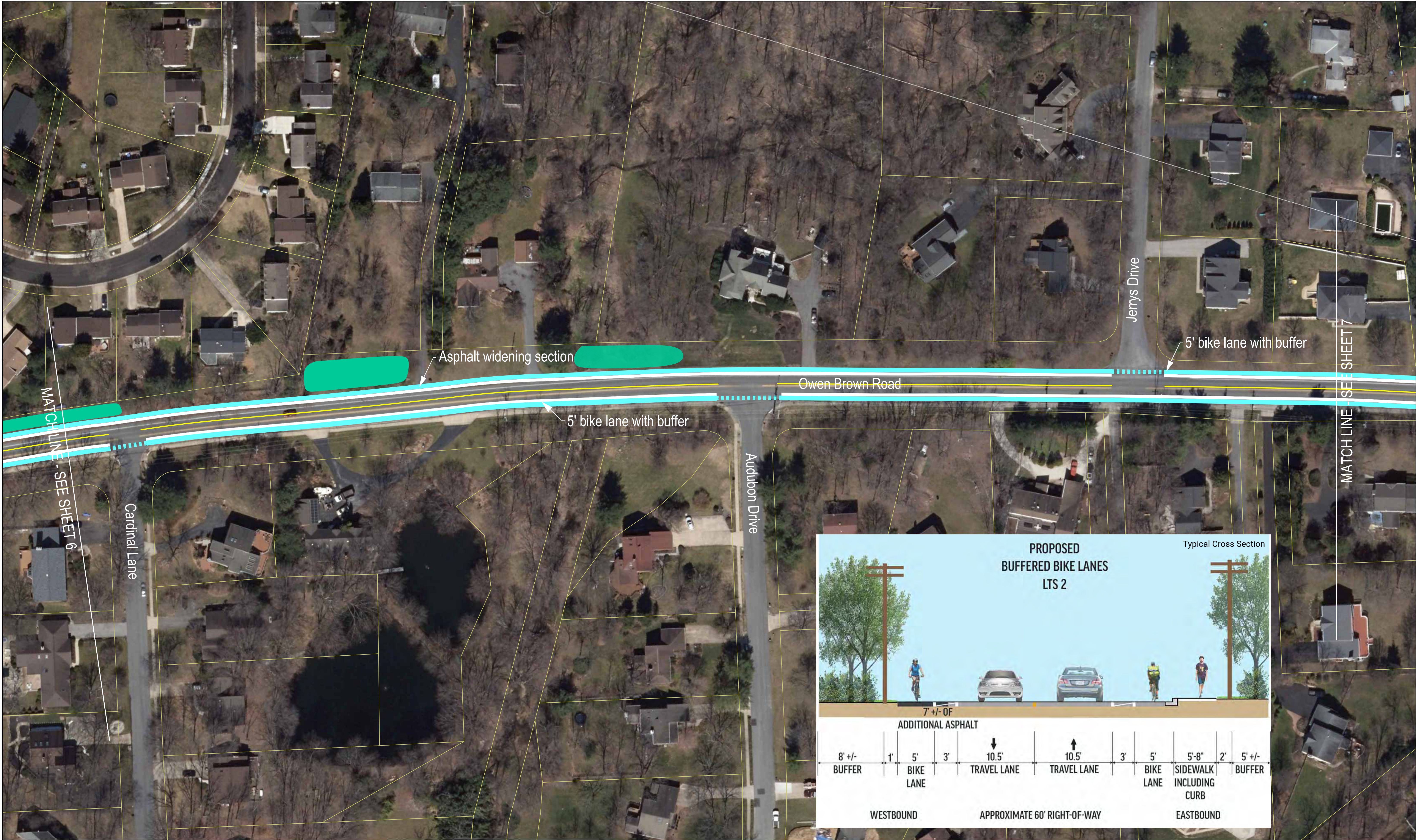


HICKORY RIDGE BICYCLE CORRIDOR
COLUMBIA, MARYLAND
HOWARD COUNTY OFFICE OF TRANSPORTATION

SHEET 5 OF 17



LEGEND			
	Shared Use Path		Parcel Boundary
	Buffered Bike Lane		Retaining Wall
	Bike Lane		On-Street Parking
	Bicycle Crossings		New or Relocation of Concrete Curb
	Lawn Buffer		Bike Lane Transition Zone
	Residential Driveways		Existing Stormwater Management (SWM) Areas
	Potential Location for Stormwater Management (SWM)		



HICKORY RIDGE BICYCLE CORRIDOR
COLUMBIA, MARYLAND
HOWARD COUNTY OFFICE OF TRANSPORTATION
SHEET 6 OF 17



SCALE: 1" = 100'-0"

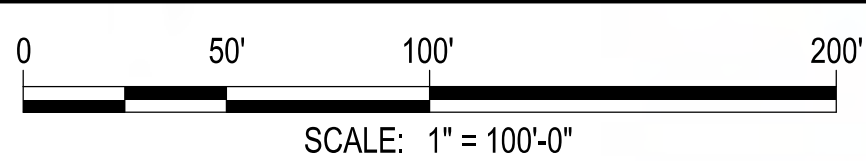

LEGEND















Shared Use Path	Concrete/Sidewalk	Parcel Boundary	Bike Lane Transition Zone
Buffered Bike Lane	Crosswalk	Retaining Wall	Residential Driveways
Bike Lane	Bicycle Crossings	On-Street Parking	Existing Stormwater Management (SWM) Areas
	Lawn Buffer	New or Relocation of Concrete Curb	Potential Location for Stormwater Management (SWM)

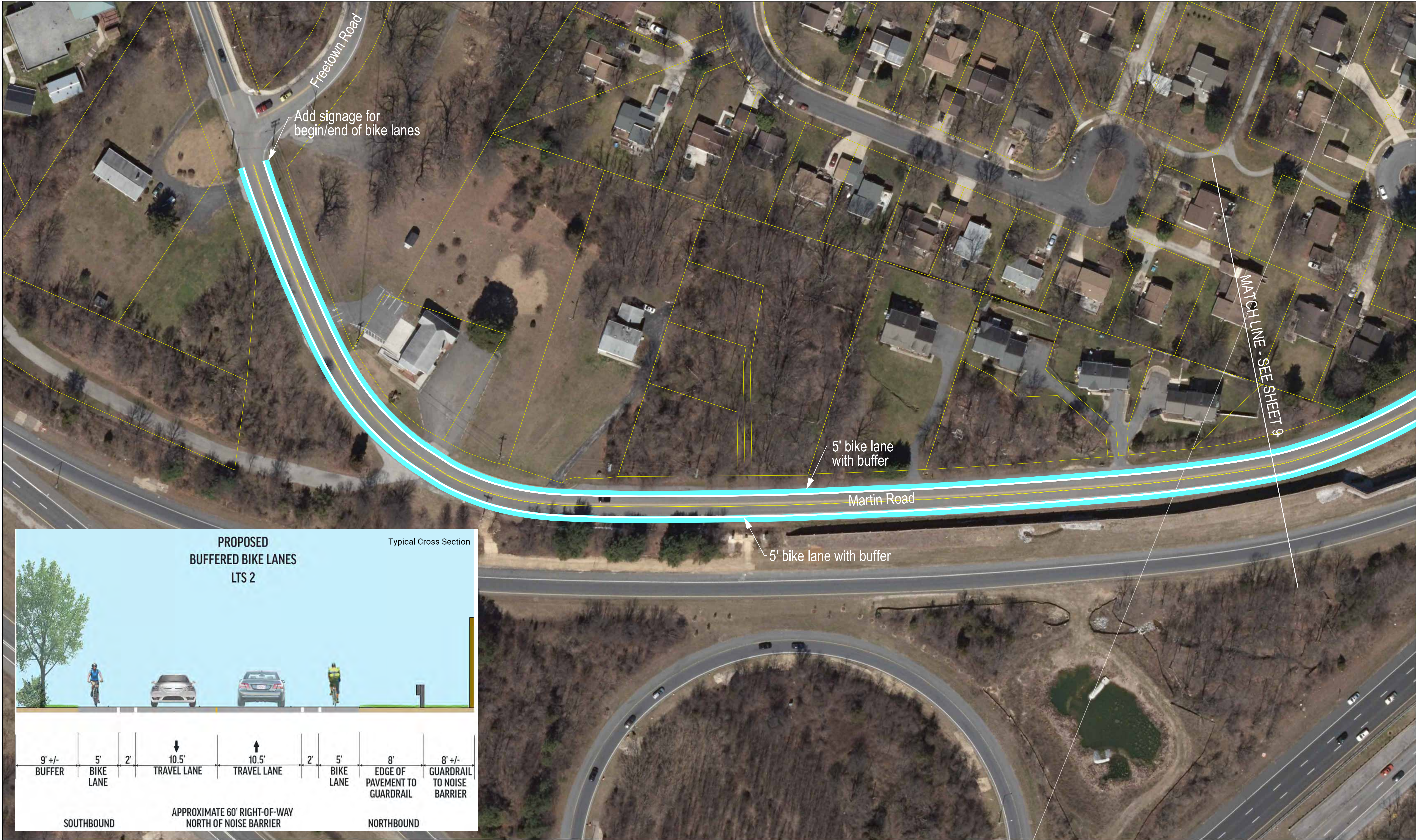


HICKORY RIDGE BICYCLE CORRIDOR
COLUMBIA, MARYLAND
HOWARD COUNTY OFFICE OF TRANSPORTATION
SHEET 7 OF 17





LEGEND		
 Shared Use Path	 Concrete/Sidewalk	 Parcel Boundary
 Buffered Bike Lane	 Crosswalk	 Retaining Wall
 Bike Lane	 Bicycle Crossings	 On-Street Parking
	 Lawn Buffer	 New or Relocation of Concrete Curb
		 Residential Driveways
		 Existing Stormwater Management (SWM) Areas
		 Potential Location for Stormwater Management (SWM)



HICKORY RIDGE BICYCLE CORRIDOR

COLUMBIA, MARYLAND

HOWARD COUNTY OFFICE OF TRANSPORTATION

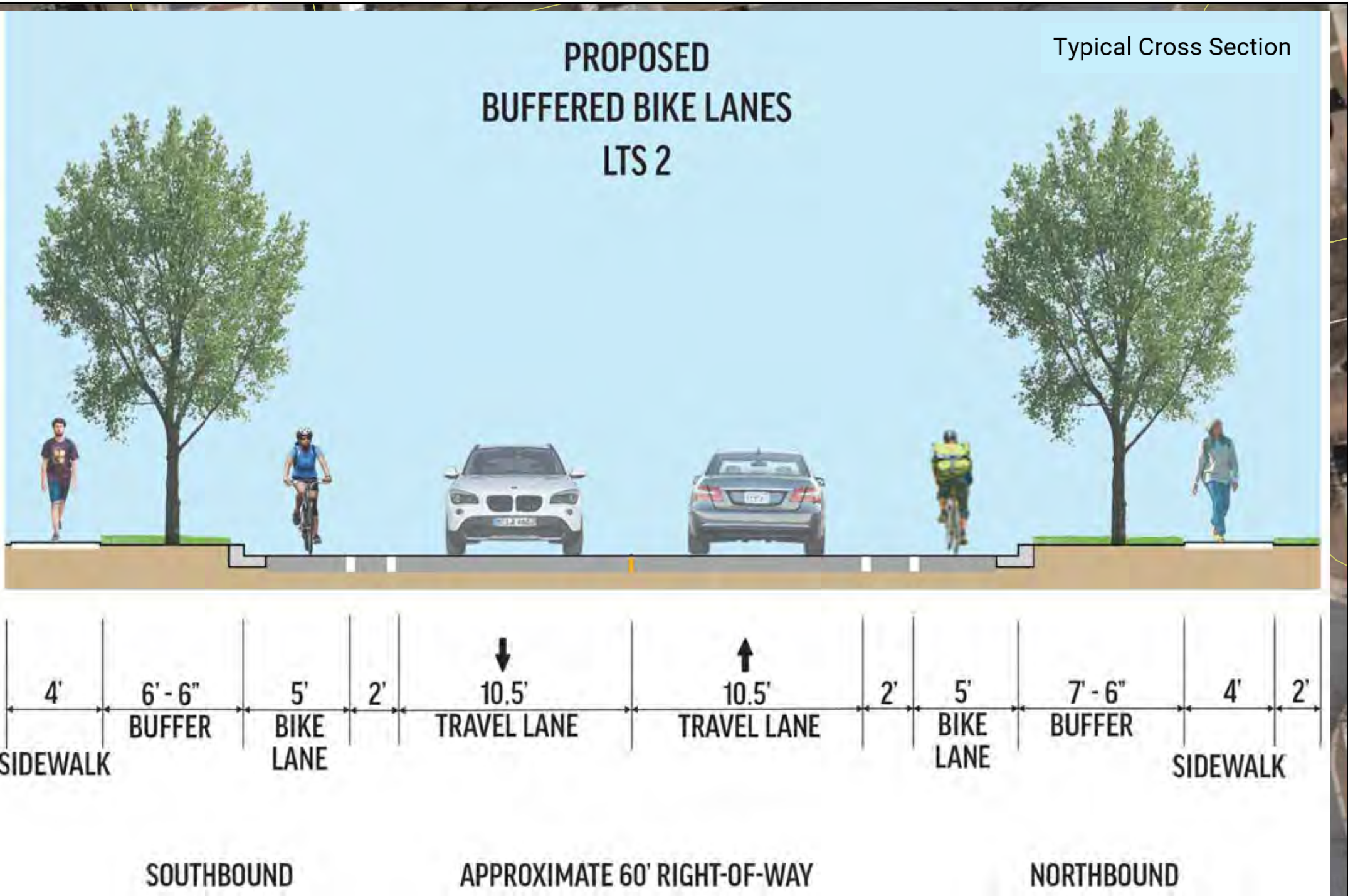
SHEET 8 OF 17

0 50' 100' 200'

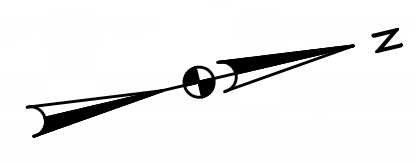
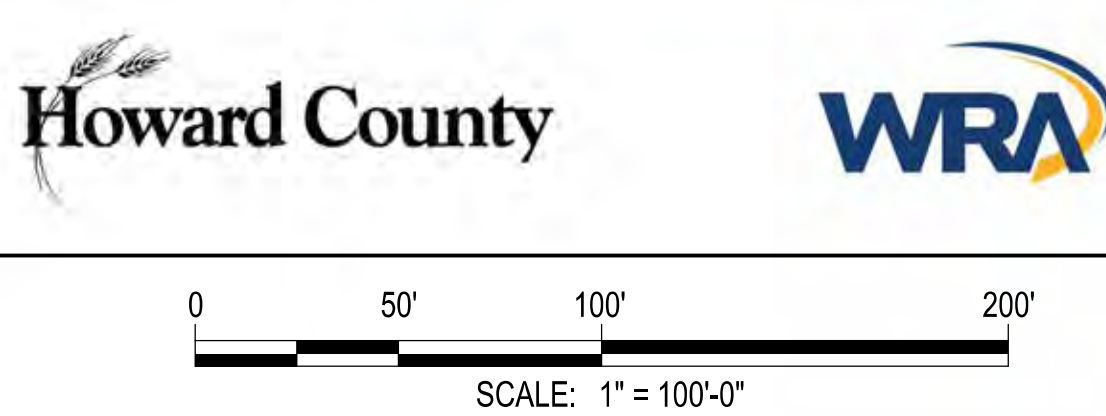
SCALE: 1" = 100'-0"

LEGEND

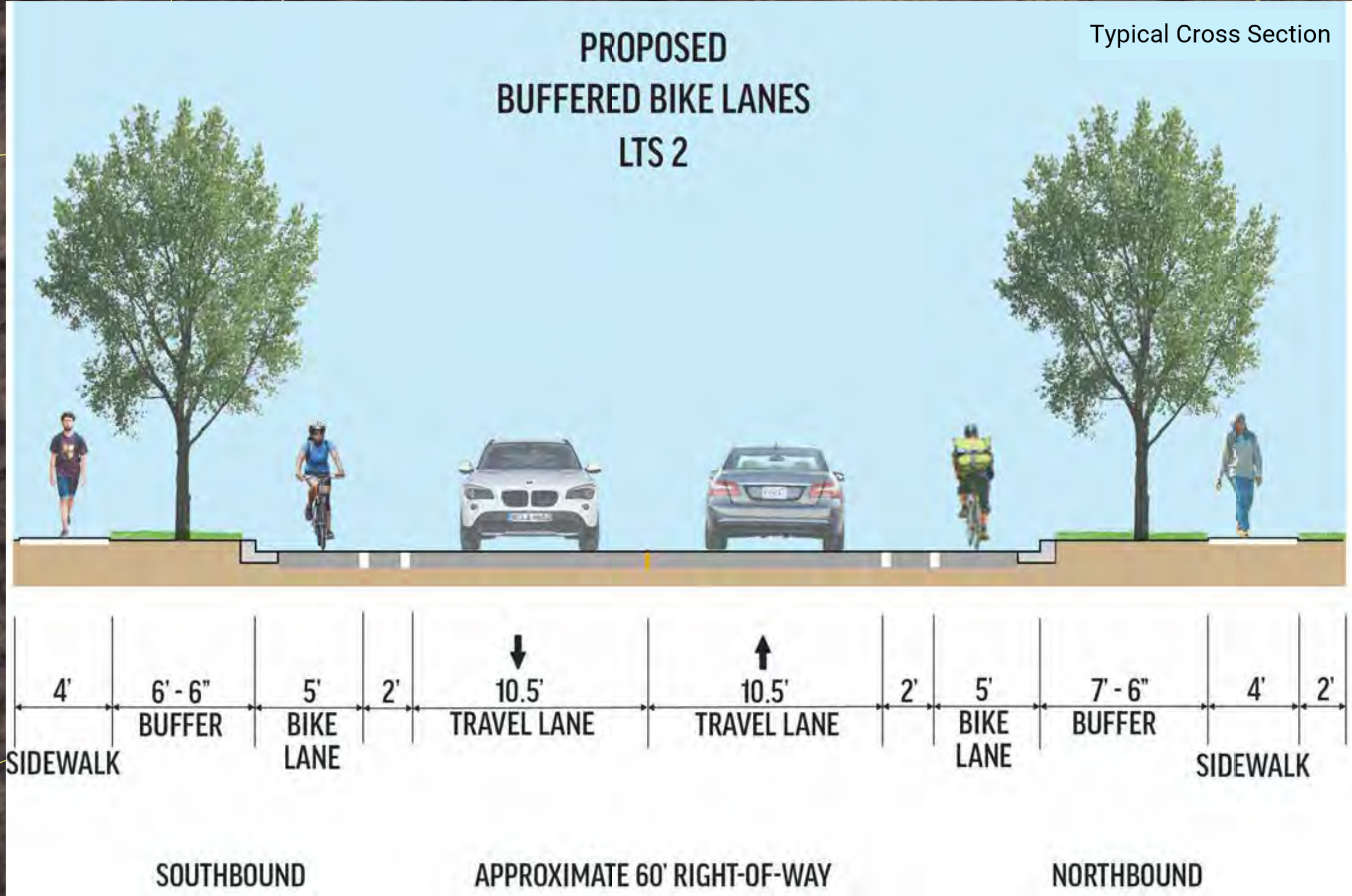
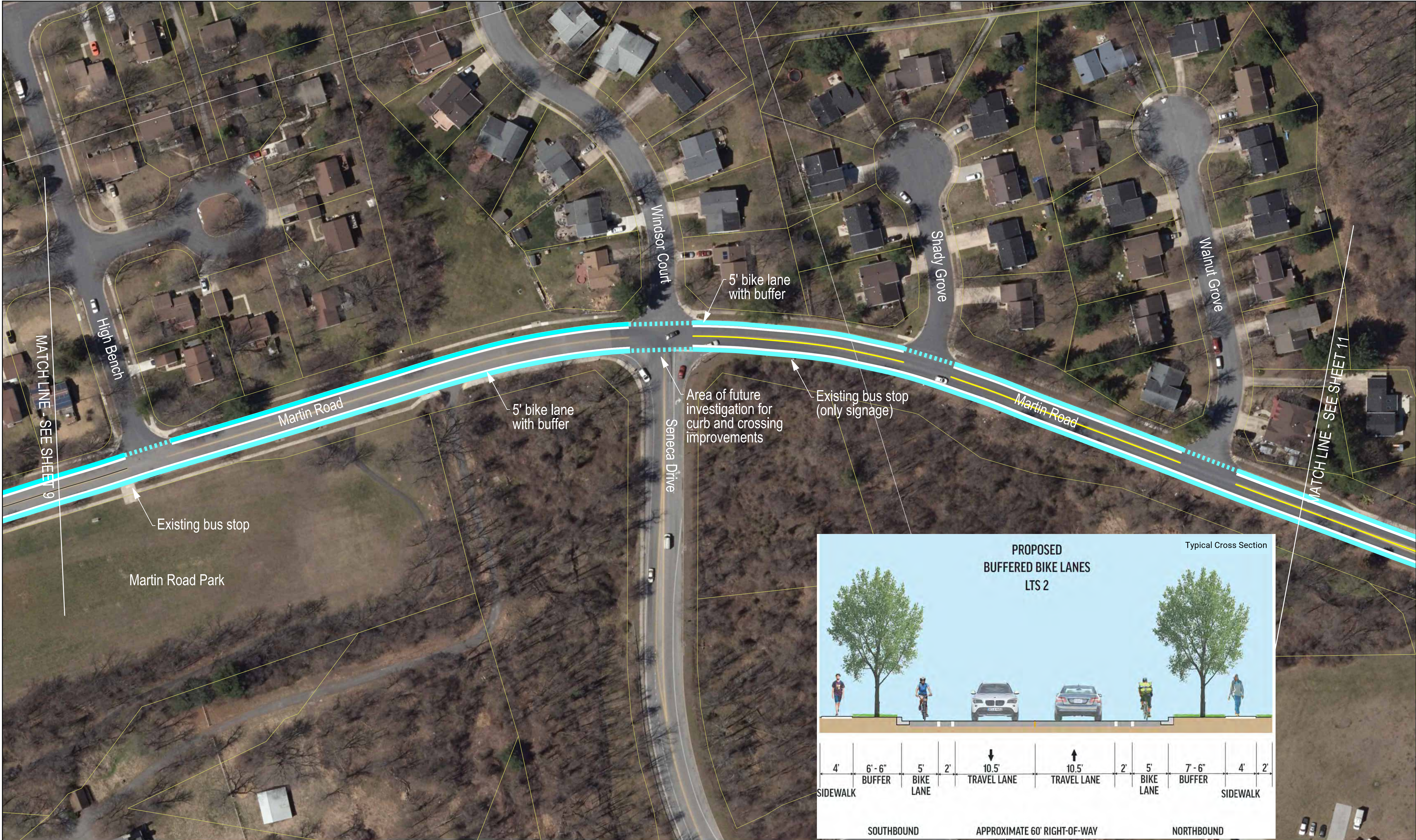
Shared Use Path	Crosswalk	Parcel Boundary	Retaining Wall	Bike Lane Transition Zone
Buffered Bike Lane	Bicycle Crossings	On-Street Parking	New or Relocation of Concrete Curb	Residential Driveways
Bike Lane	Lawn Buffer			Existing Stormwater Management (SWM) Areas
				Potential Location for Stormwater Management (SWM)



HICKORY RIDGE BICYCLE CORRIDOR
COLUMBIA, MARYLAND
HOWARD COUNTY OFFICE OF TRANSPORTATION
SHEET 9 OF 17



LEGEND		
Shared Use Path	Concrete/Sidewalk	Parcel Boundary
Buffered Bike Lane	Crosswalk	Retaining Wall
Bike Lane	Bicycle Crossings	On-Street Parking
	Lawn Buffer	New or Relocation of Concrete Curb
		Bike Lane Transition Zone
		Residential Driveways
		Existing Stormwater Management (SWM) Areas
		Potential Location for Stormwater Management (SWM)



HICKORY RIDGE BICYCLE CORRIDOR
COLUMBIA, MARYLAND
HOWARD COUNTY OFFICE OF TRANSPORTATION
SHEET 10 OF 17

0 50' 100' 200'
SCALE: 1" = 100'-0"

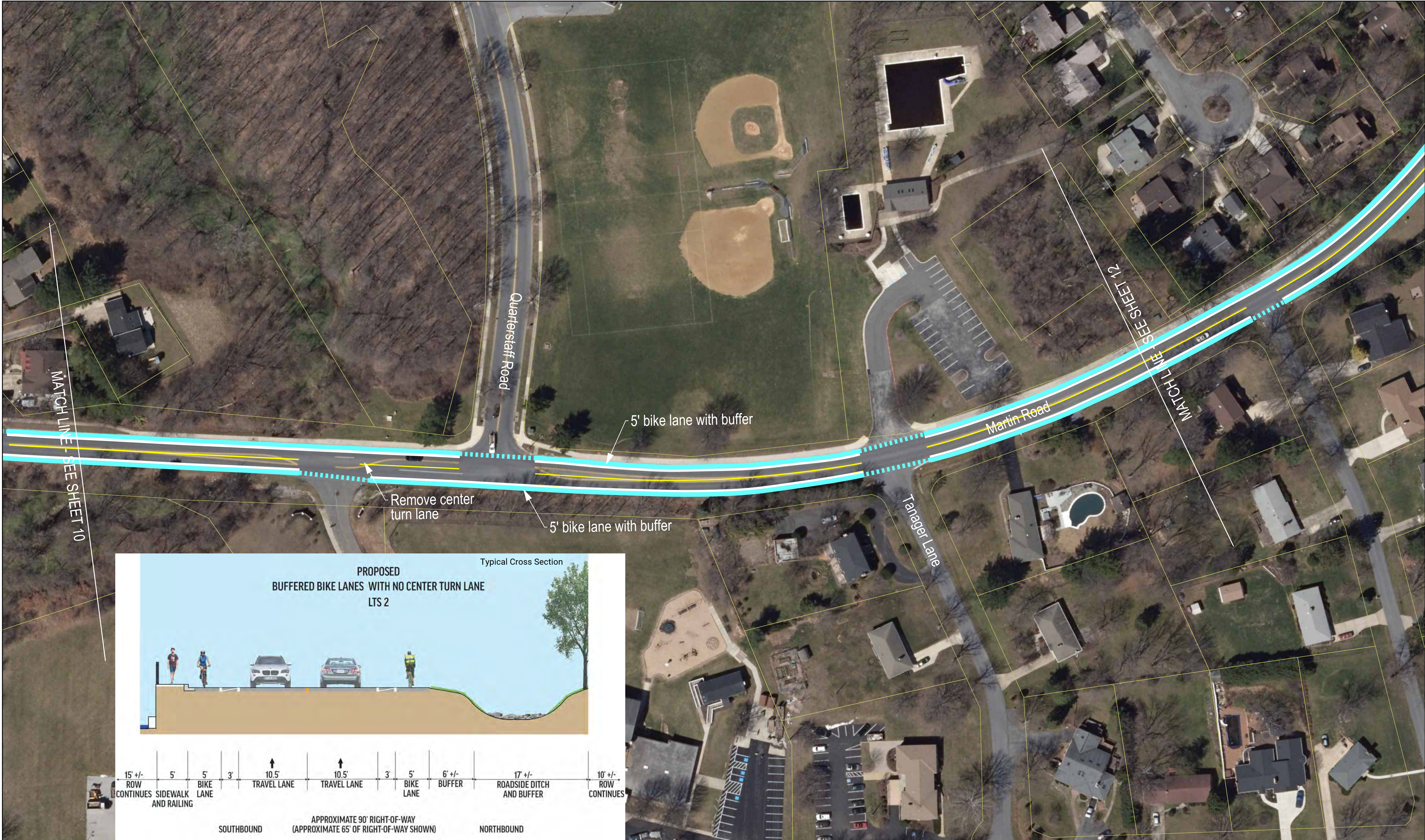
LEGEND

- Shared Use Path
- Buffered Bike Lane
- Bike Lane



- Concrete/Sidewalk
- Crosswalk
- Bicycle Crossings
- Lawn Buffer

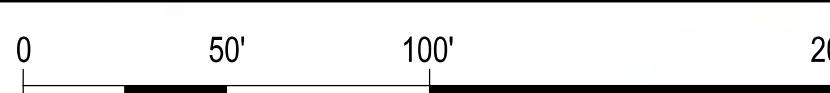
- Parcel Boundary
- Retaining Wall
- On-Street Parking
- New or Relocation of Concrete Curb

- Bike Lane Transition Zone
- Residential Driveways
- Existing Stormwater Management (SWM) Areas
- Potential Location for Stormwater Management (SWM)




HICKORY RIDGE BICYCLE CORRIDOR
COLUMBIA, MARYLAND
HOWARD COUNTY OFFICE OF TRANSPORTATION
SHEET 11 OF 17







SCALE: 1" = 100'-0"


LEGEND


 Shared Use Path


 Buffered Bike Lane


 Bike Lane


 Crosswalk

 Bicycle Crossings

 Lawn Buffer


 Concrete/Sidewalk


 Crosswalk


 Bicycle Crossings

 Lawn Buffer


 Parcel Boundary

 Retaining Wall

 On-Street Parking

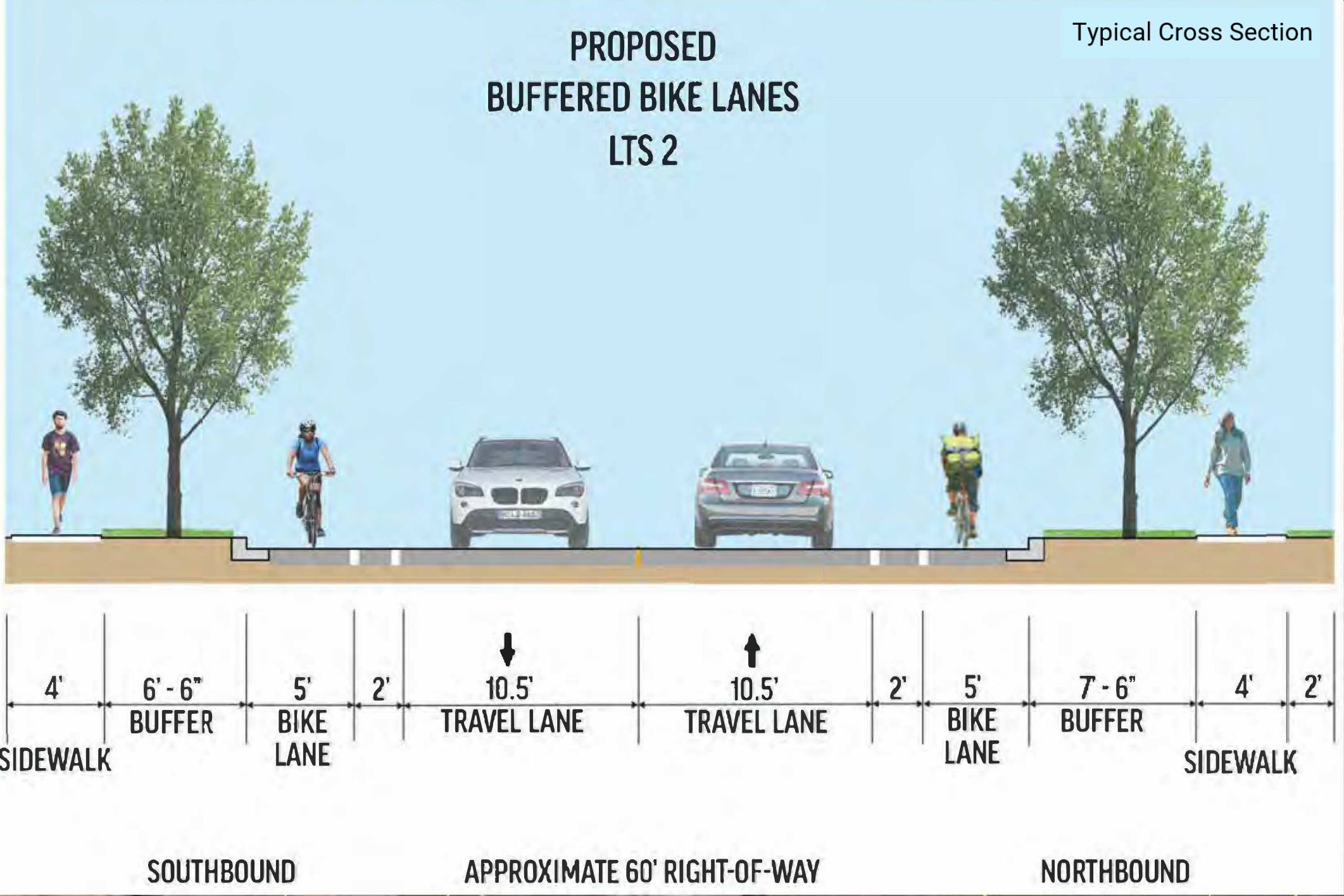
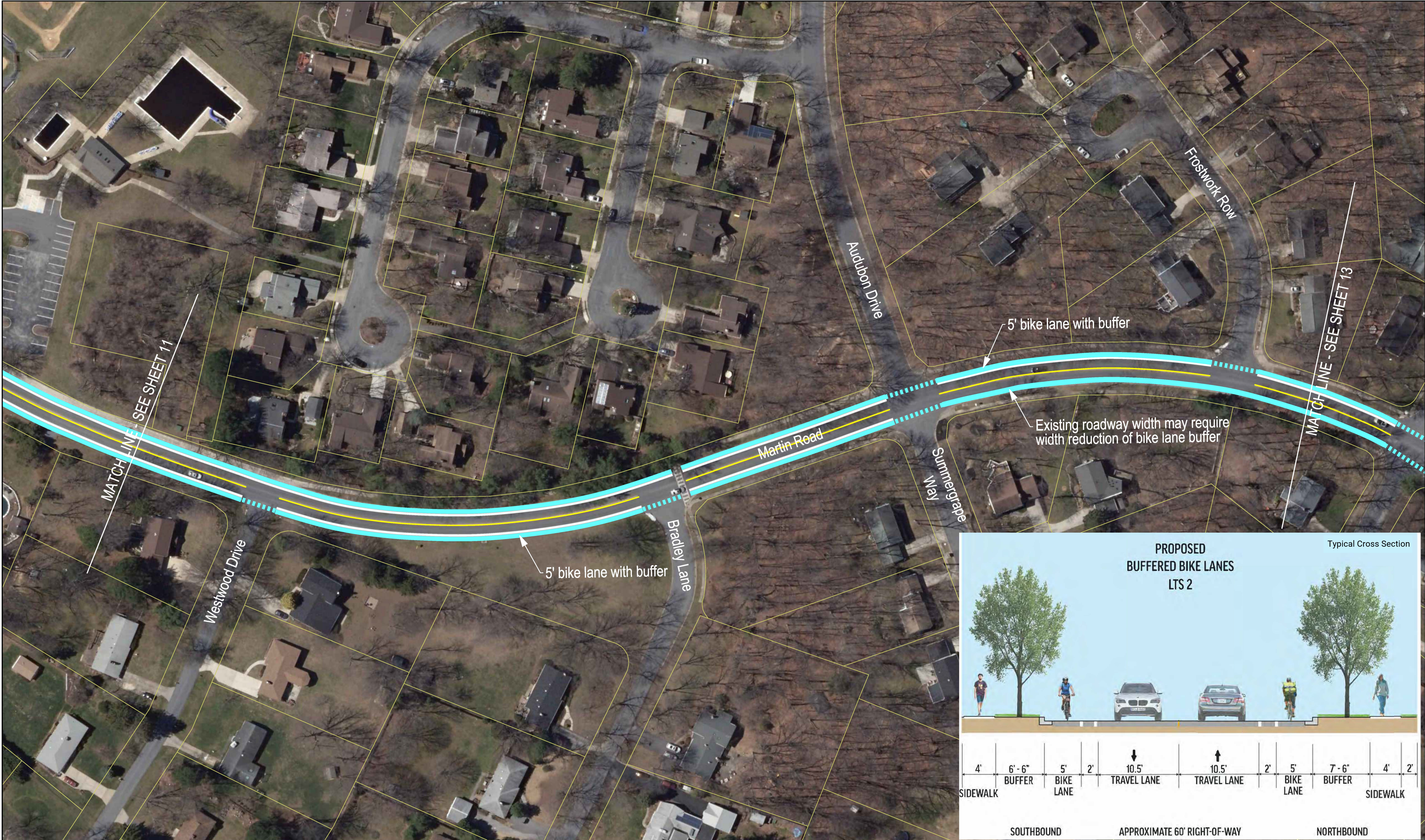
 New or Relocation of Concrete Curb

 Bike Lane Transition Zone

 Residential Driveways

 Existing Stormwater Management (SWM) Areas

 Potential Location for Stormwater Management (SWM)



HICKORY RIDGE BICYCLE CORRIDOR
COLUMBIA, MARYLAND
HOWARD COUNTY OFFICE OF TRANSPORTATION
SHEET 12 OF 17

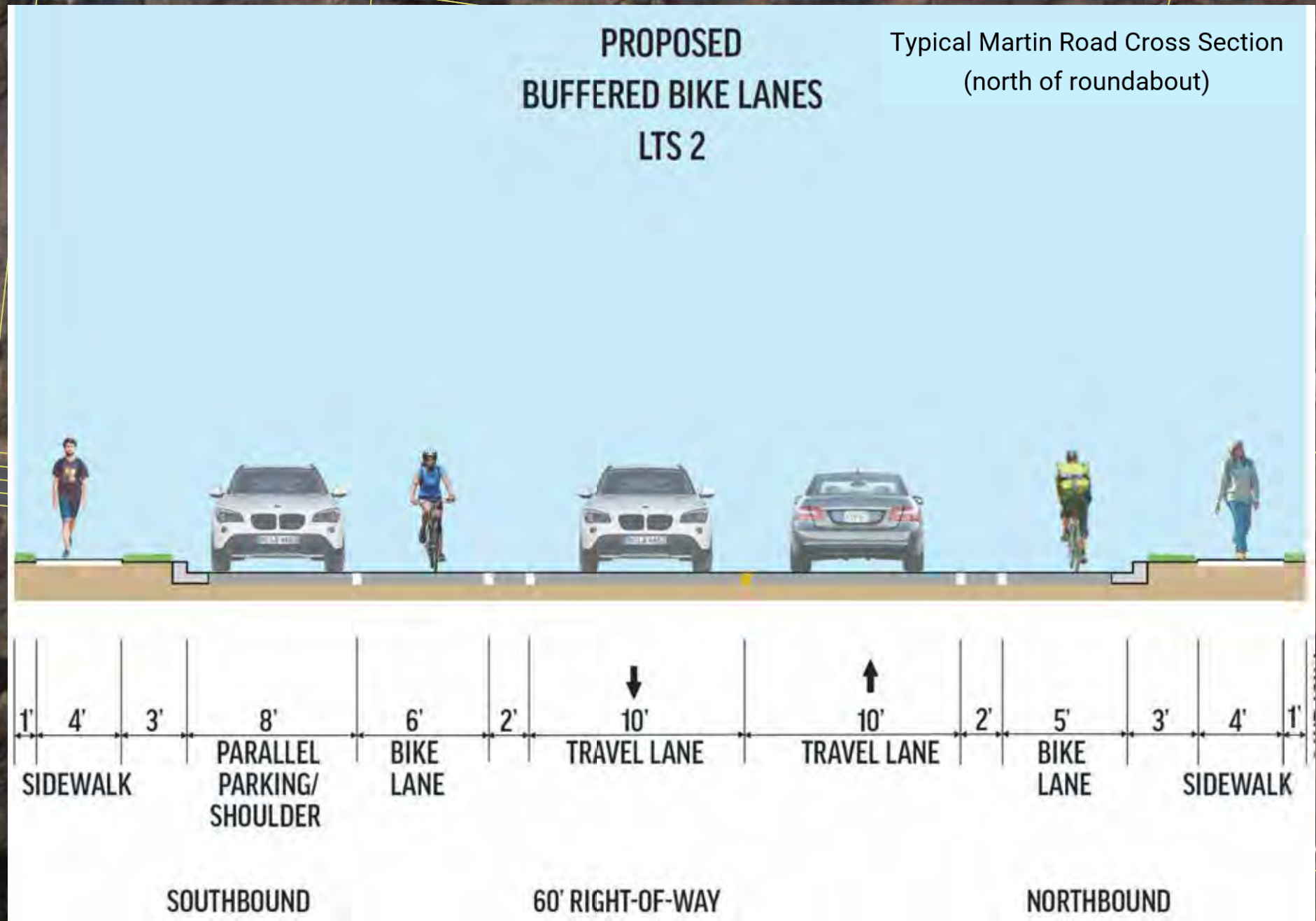
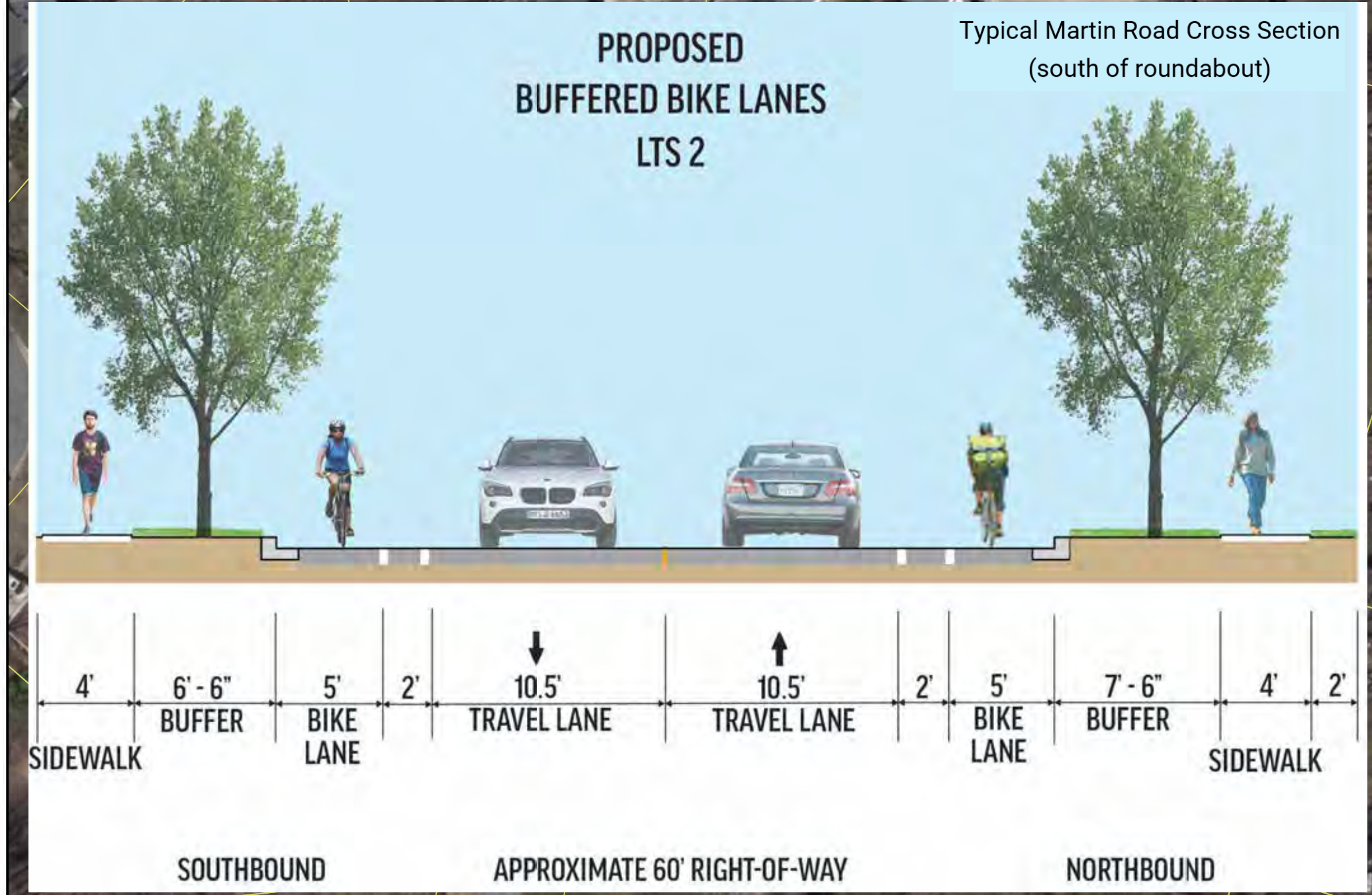
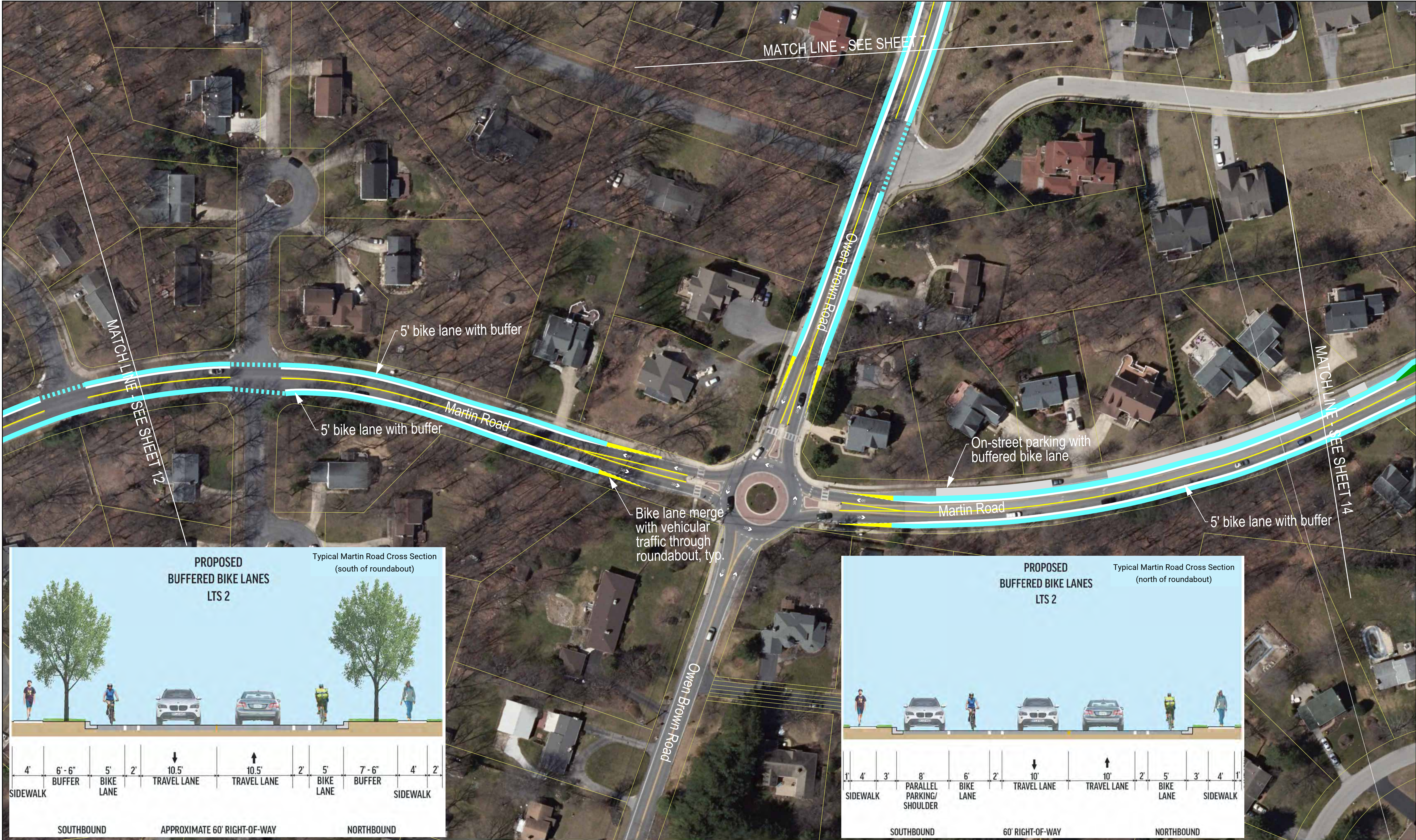
LEGEND

- Shared Use Path
- Buffered Bike Lane
- Bike Lane

- Concrete/Sidewalk
- Crosswalk
- Bicycle Crossings
- Lawn Buffer

- Parcel Boundary
- Retaining Wall
- On-Street Parking
- New or Relocation of Concrete Curb

- Bike Lane Transition Zone
- Residential Driveways
- Existing Stormwater Management (SWM) Areas
- Potential Location for Stormwater Management (SWM)



HICKORY RIDGE BICYCLE CORRIDOR

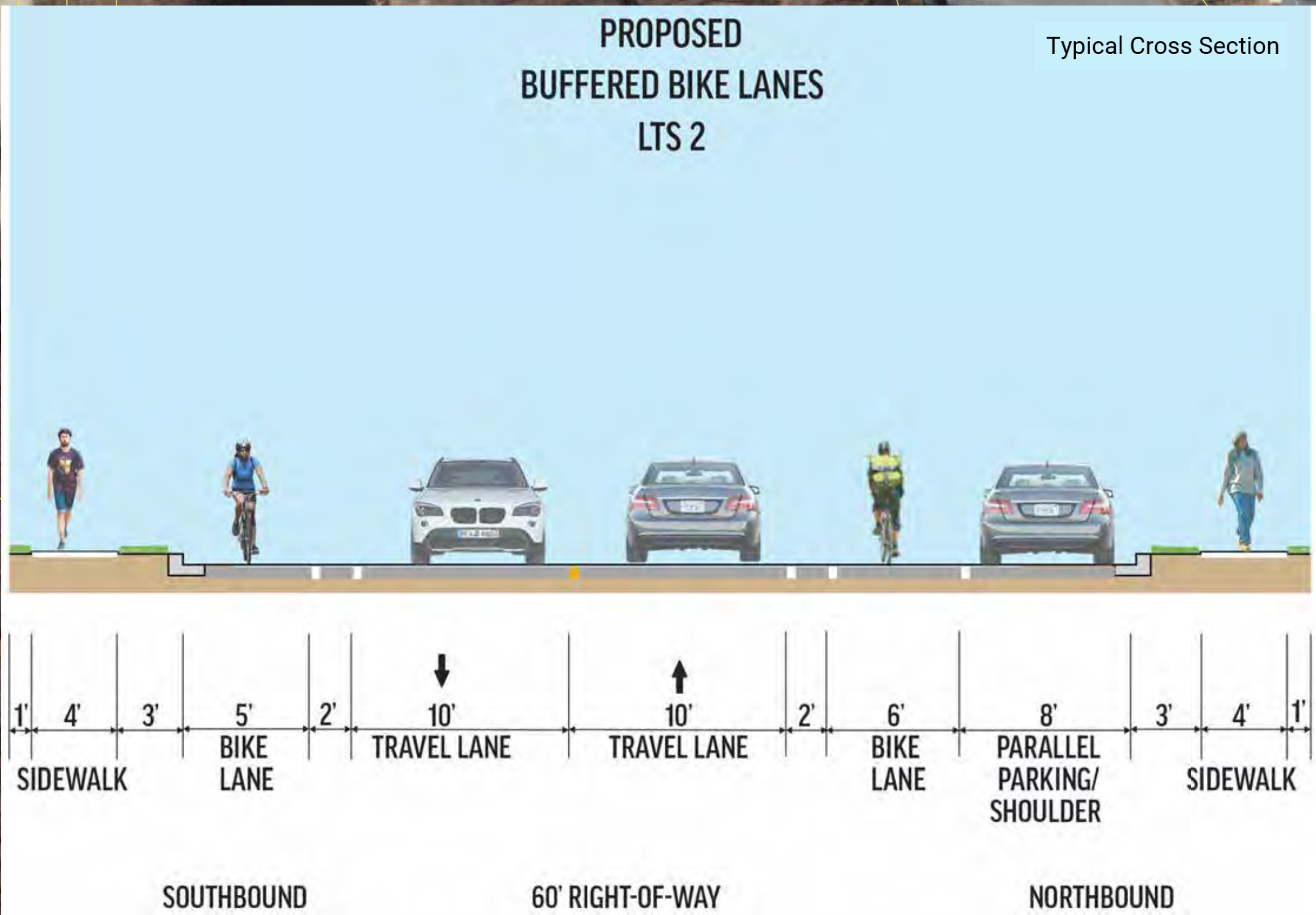
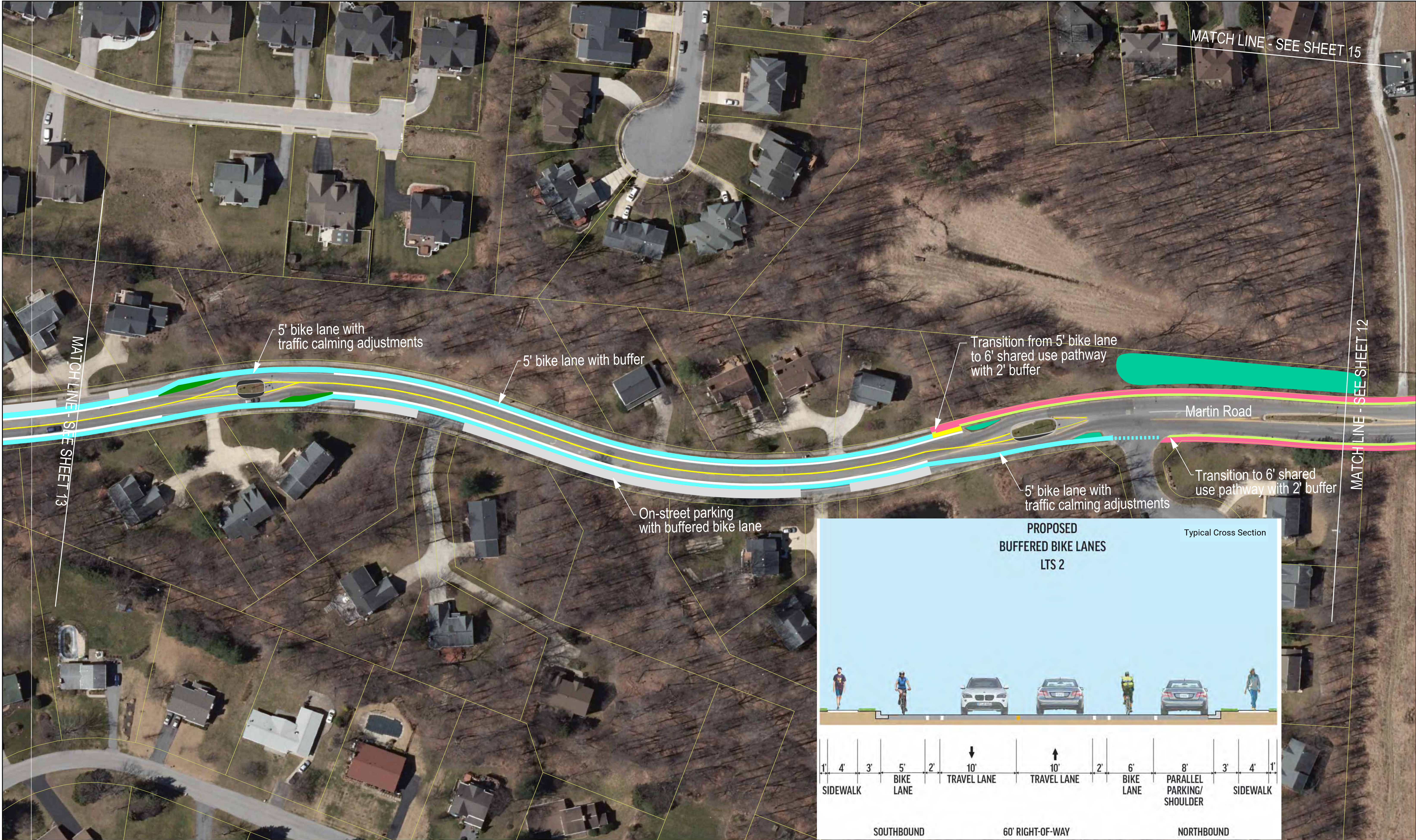
COLUMBIA, MARYLAND

HOWARD COUNTY OFFICE OF TRANSPORTATION

SHEET 13 OF 17

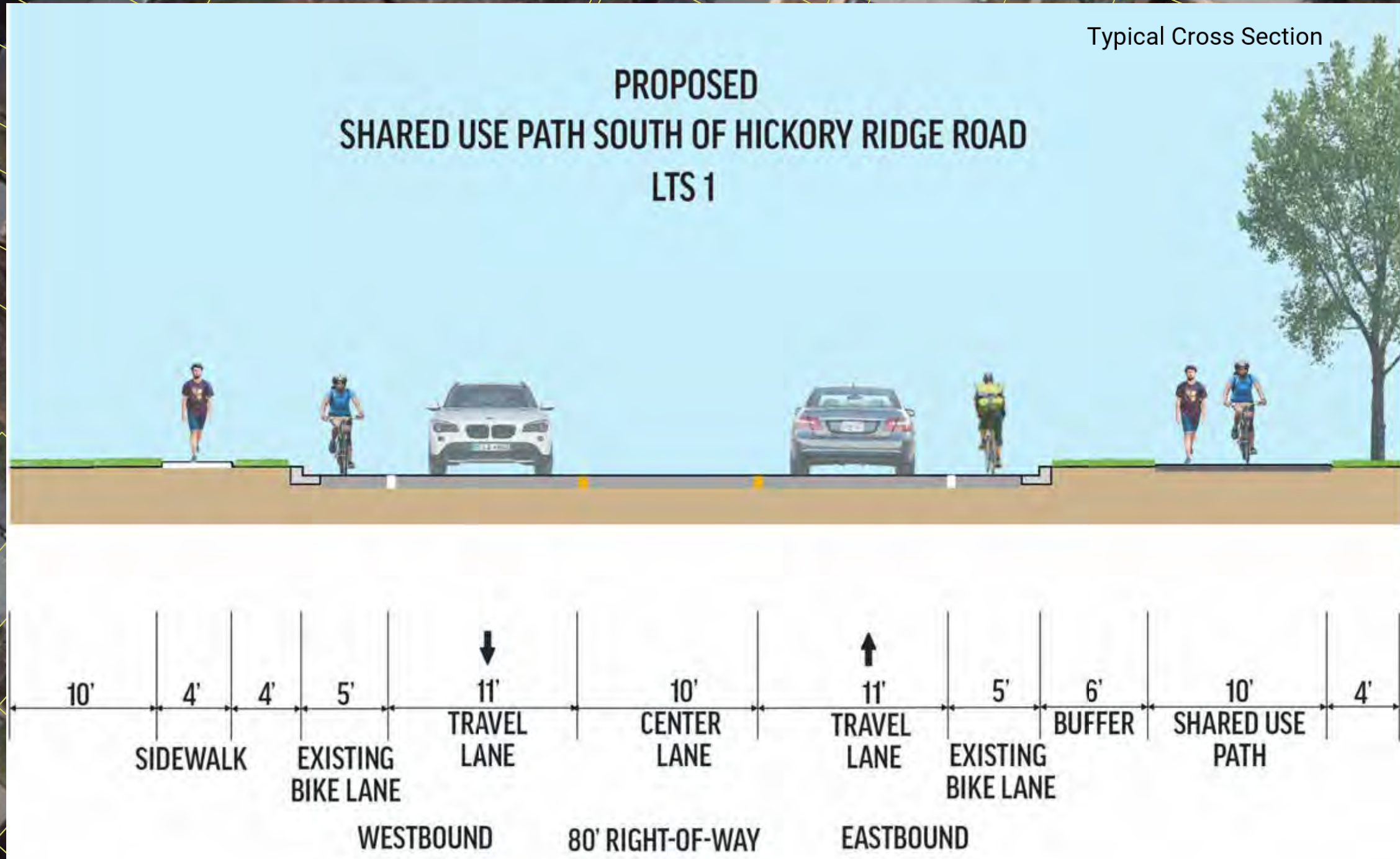
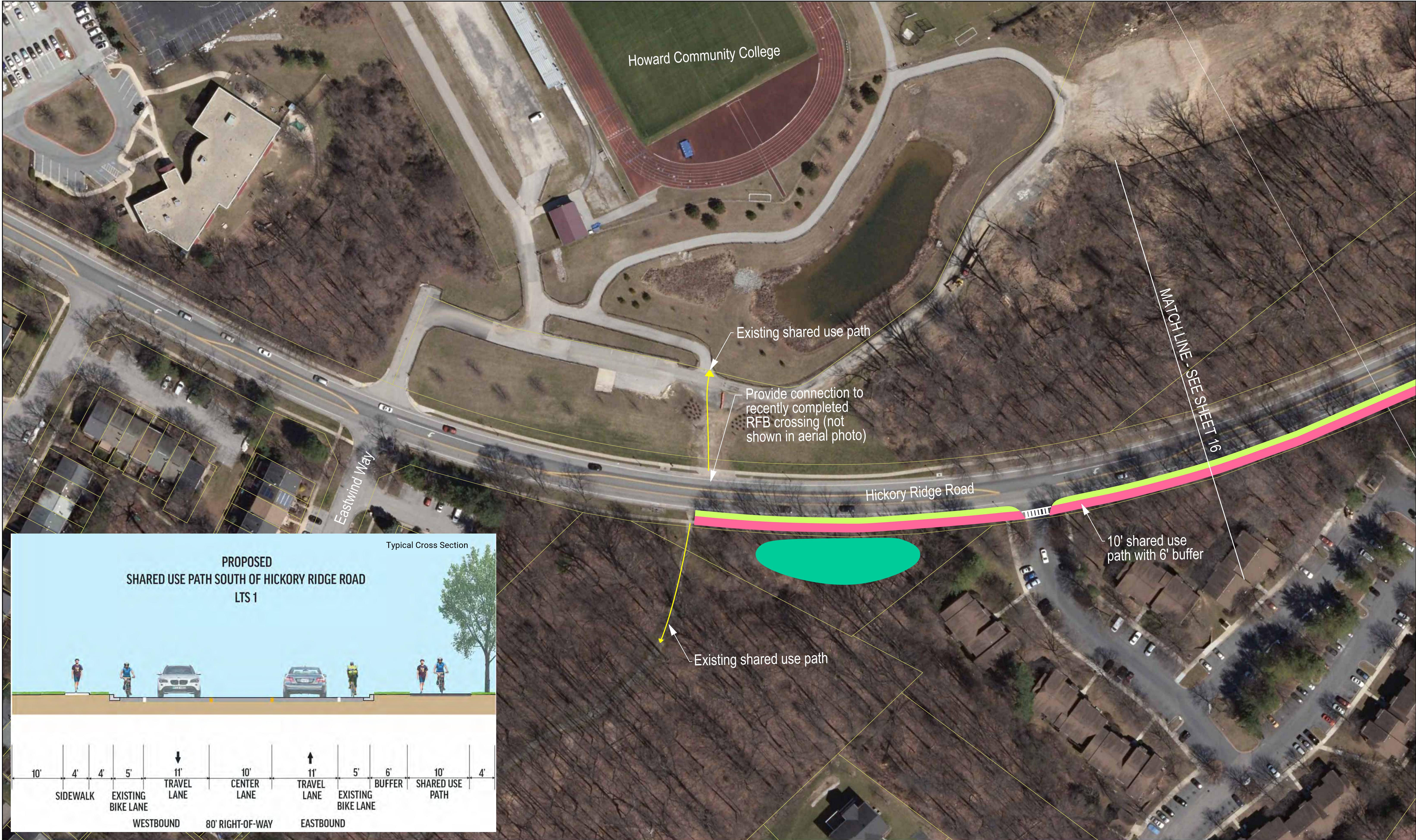
LEGEND

Shared Use Path	Concrete/Sidewalk	Parcel Boundary
Buffered Bike Lane	Crosswalk	Retaining Wall
Bike Lane	Bicycle Crossings	On-Street Parking
	Lawn Buffer	New or Relocation of Concrete Curb
		Bike Lane Transition Zone
		Residential Driveways
		Existing Stormwater Management (SWM) Areas
		Potential Location for Stormwater Management (SWM)



HICKORY RIDGE BICYCLE CORRIDOR
COLUMBIA, MARYLAND
HOWARD COUNTY OFFICE OF TRANSPORTATION
SHEET 14 OF 17

LEGEND		
Shared Use Path	Concrete/Sidewalk	Parcel Boundary
Buffered Bike Lane	Crosswalk	Retaining Wall
Bike Lane	Bicycle Crossings	On-Street Parking
	Lawn Buffer	New or Relocation of Concrete Curb
		Bike Lane Transition Zone
		Residential Driveways
		Existing Stormwater Management (SWM) Areas
		Potential Location for Stormwater Management (SWM)



HICKORY RIDGE BICYCLE CORRIDOR
COLUMBIA, MARYLAND
HOWARD COUNTY OFFICE OF TRANSPORTATION

SHEET 15 OF 17

Howard County

WRA

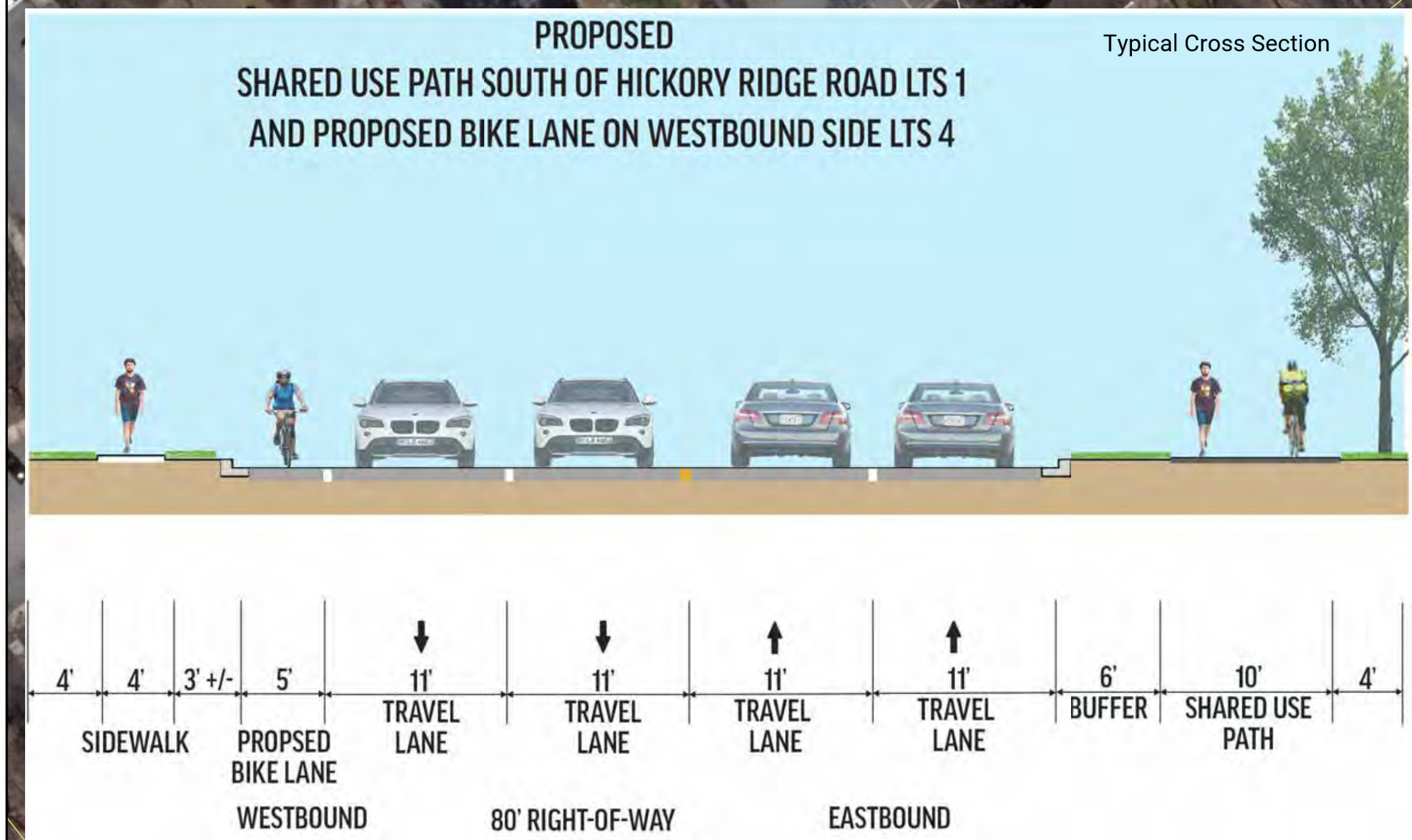
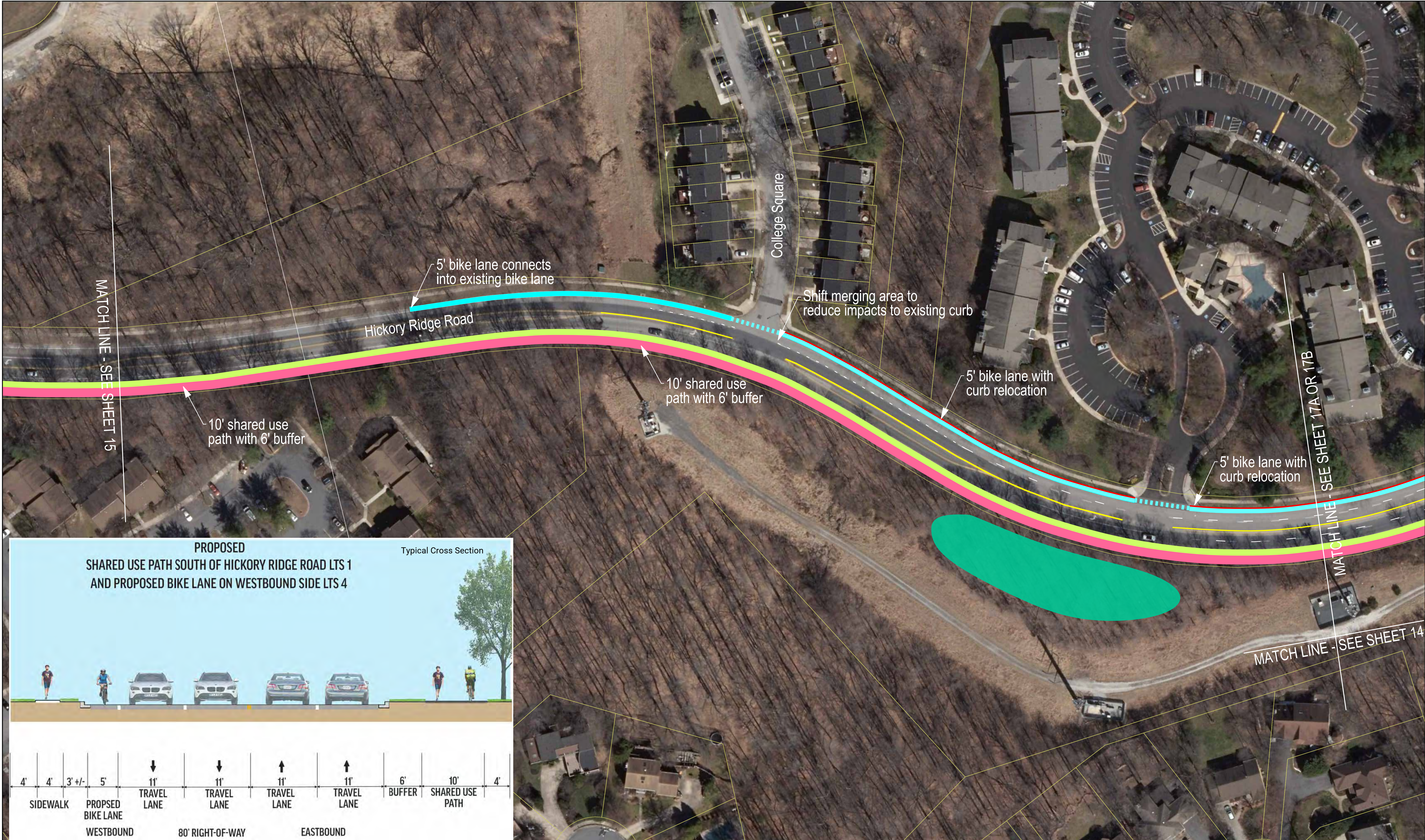
0 50' 100' 200'

SCALE: 1" = 100'-0"

LEGEND

Shared Use Path	Concrete/Sidewalk	Parcel Boundary
Buffered Bike Lane	Crosswalk	Retaining Wall
Bike Lane	Bicycle Crossings	On-Street Parking
	Lawn Buffer	New or Relocation of Concrete Curb

Bike Lane Transition Zone
Residential Driveways
Existing Stormwater Management (SWM) Areas
Potential Location for Stormwater Management (SWM)



HICKORY RIDGE BICYCLE CORRIDOR
COLUMBIA, MARYLAND
HOWARD COUNTY OFFICE OF TRANSPORTATION
SHEET 16 OF 17

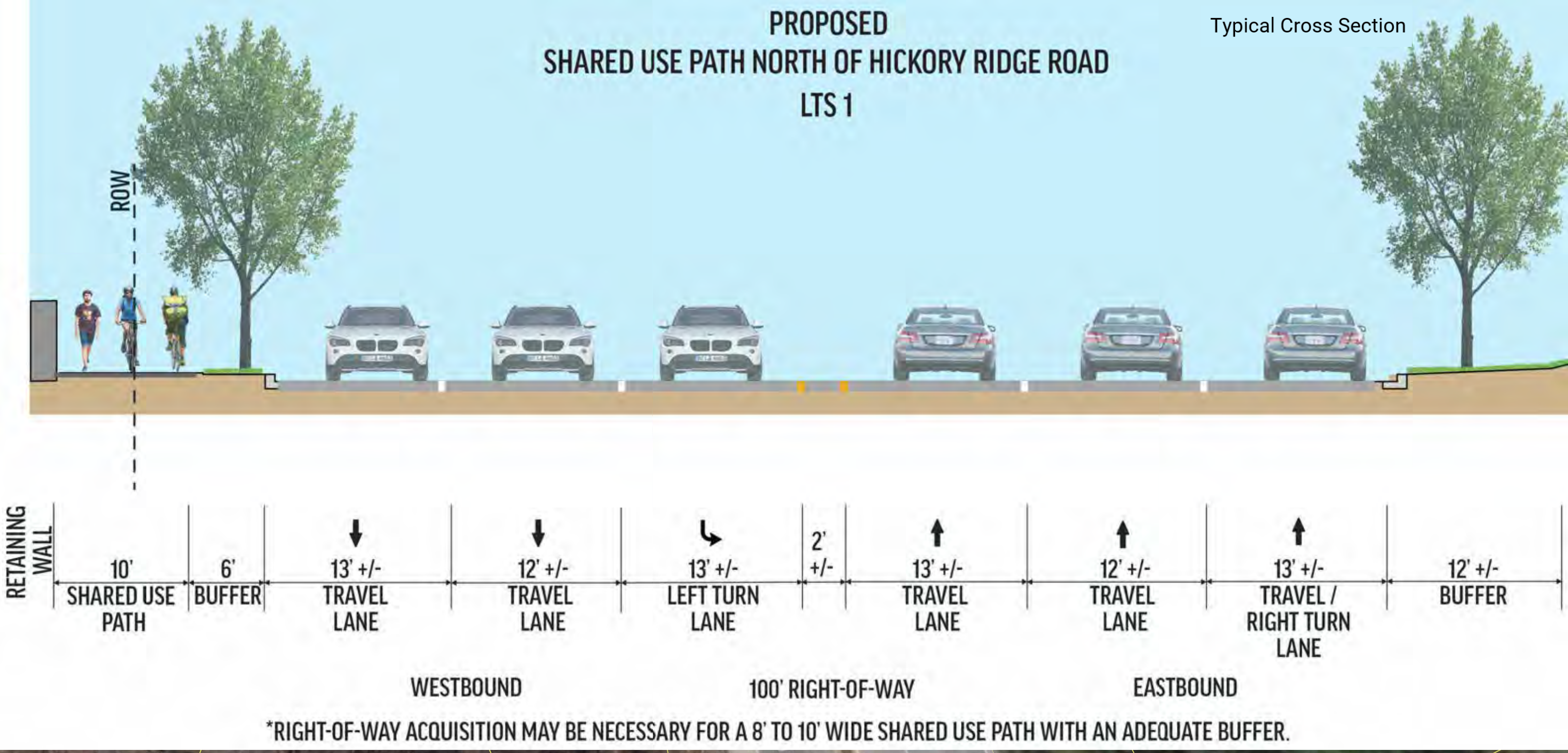
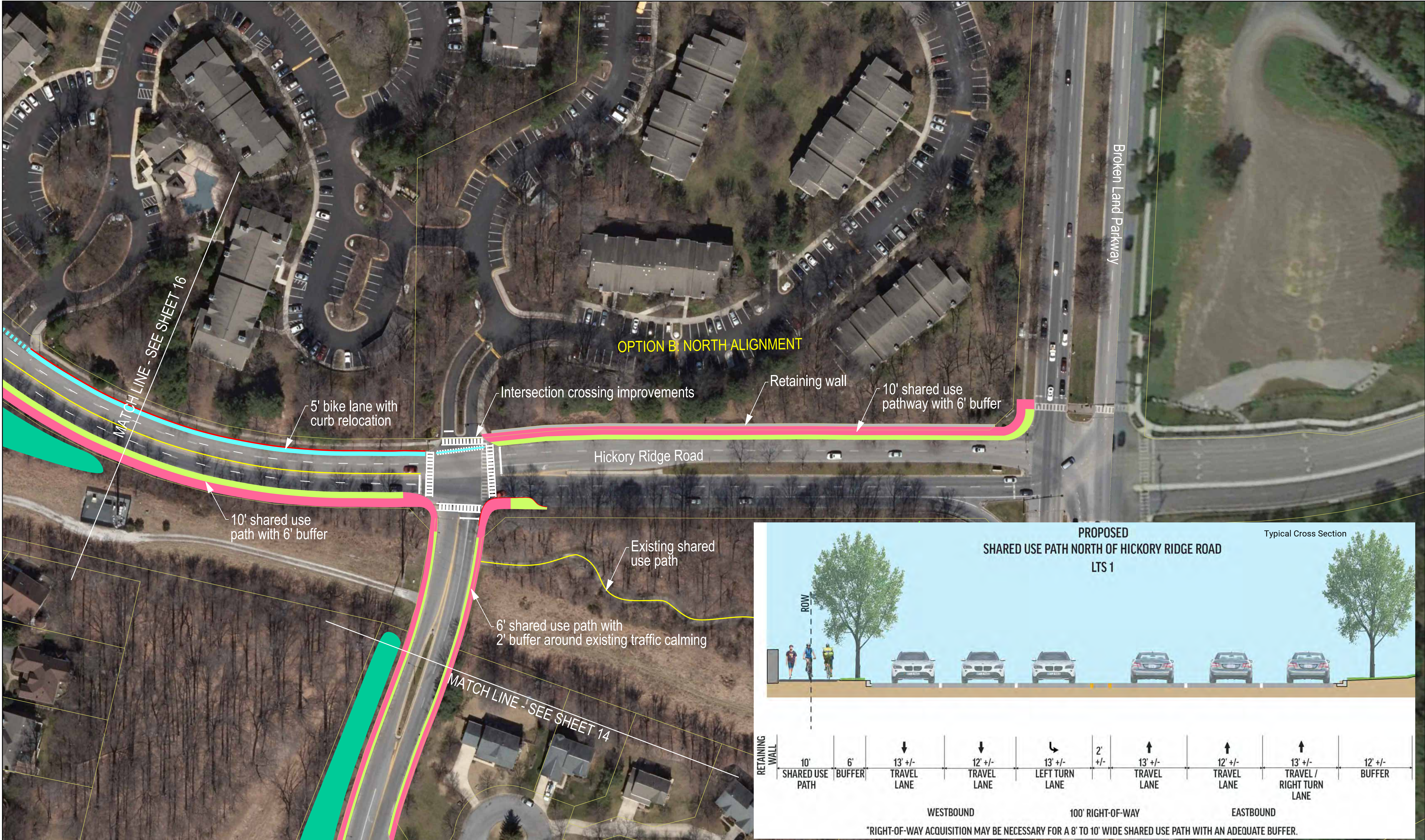
LEGEND

- Shared Use Path
- Buffered Bike Lane
- Bike Lane

- Concrete/Sidewalk
- Crosswalk
- Bicycle Crossings
- Lawn Buffer

- Parcel Boundary
- Retaining Wall
- On-Street Parking
- New or Relocation of Concrete Curb

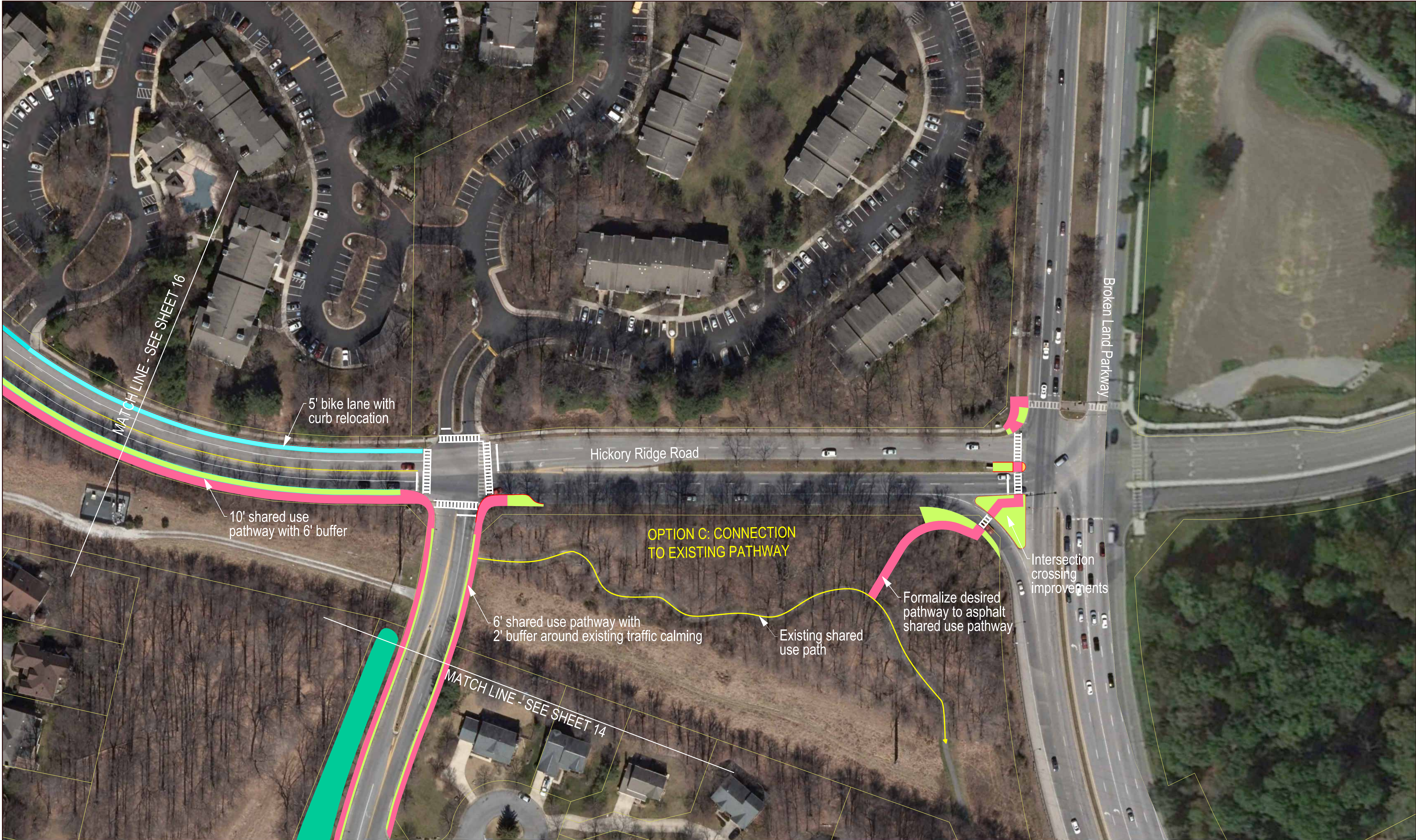
- Bike Lane Transition Zone
- Residential Driveways
- Existing Stormwater Management (SWM) Areas
- Potential Location for Stormwater Management (SWM)





HICKORY RIDGE BICYCLE CORRIDOR
COLUMBIA, MARYLAND
HOWARD COUNTY OFFICE OF TRANSPORTATION
SHEET 17B OF 17

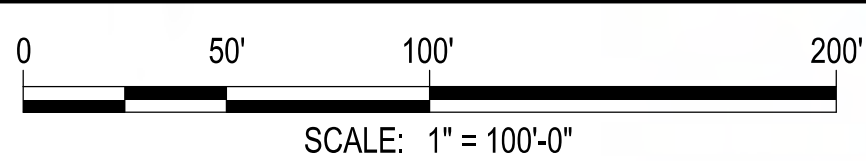

LEGEND









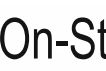
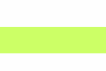





- Shared Use Path
- Buffered Bike Lane
- Bike Lane
- Concrete/Sidewalk
- Crosswalk
- Bicycle Crossings
- Lawn Buffer
- Parcel Boundary
- Retaining Wall
- On-Street Parking
- New or Relocation of Concrete Curb
- Bike Lane Transition Zone
- Residential Driveways
- Existing Stormwater Management (SWM) Areas
- Potential Location for Stormwater Management (SWM)



HICKORY RIDGE BICYCLE CORRIDOR
COLUMBIA, MARYLAND
HOWARD COUNTY OFFICE OF TRANSPORTATION
SHEET 17C OF 17





LEGEND		
 Shared Use Path	 Concrete/Sidewalk	 Parcel Boundary
 Buffered Bike Lane	 Crosswalk	 Retaining Wall
 Bike Lane	 Bicycle Crossings	 On-Street Parking
	 Lawn Buffer	 New or Relocation of Concrete Curb
		 Bike Lane Transition Zone
		 Residential Driveways
		 Existing Stormwater Management (SWM) Areas
		 Potential Location for Stormwater Management (SWM)